

CLALLAM COUNTY FIRE PROTECTION DIST. NO. 6

P.O. BOX 2385 • FORKS, WA 98331

January 29, 1999

Bill Peach
Clallam Forest Manager
116 Quillayute Rd
Forks, WA 98331

Dear Mr. Peach:

The commissioners for the Quillayute Fire District believe that your records show that the firehouse for their district was built over your property line. If this is indeed the case, is it possible to obtain a property line adjustment?


Please contact me, Commissioner Gary Pitt, at:
Telephone number: 374-5302
or by mail at: 312 Moriarty Rd
Forks, WA98331.

If it is more convenient for you, or if you would like to speak to all the commissioners, you are most welcome to attend the next commissioners' meeting at 7:00Pm on Wednesday, February 10, 1999.

Sincerely,

Gary Pitt, Commissioner
Quillayute Fire Department

GP/ks



Over 70 Years of Growth

Northwest Forest Resources
Clallam Office

February 11, 1999

Mr. Gary Pitt
PO Box 2648
Forks WA 98331

Dear Mr. Pitt

This letter is in response to your letter dated January 29 1999 regarding the Quillayute Fire Districts firehouse. The adjacent logging block is completed except for the required slash abatement, which we are looking at our alternatives for meeting that requirement.


As you are aware, the firehouse was inadvertently placed on or just across the property line. It is our intent to do a property line adjustment to clean up this situation. The adjustment will be far enough to meet current building code set back requirements.

Our plans are to take care of this in the next 2-3 months.

Thank you for your letter. Please call me at 374-7204 if you have any other questions or concerns.

Sincerely;

Jerry Clarke
Area Forester Clallam
Northwest Forest Resources



Over 70 Years of Growth

Northwest Forest Resources
Callam Office

May 13, 1999

Mr. Gary Pitt
PO Box 2648
Forks, WA 98331

Dear Gary,

Please find enclosed an application for a boundary line adjustment related to the Quillayute Fire Hall. Please fill in the missing information on the lower half of the application, make a copy for yourself and then forward the application and maps to the address at the top of the form.

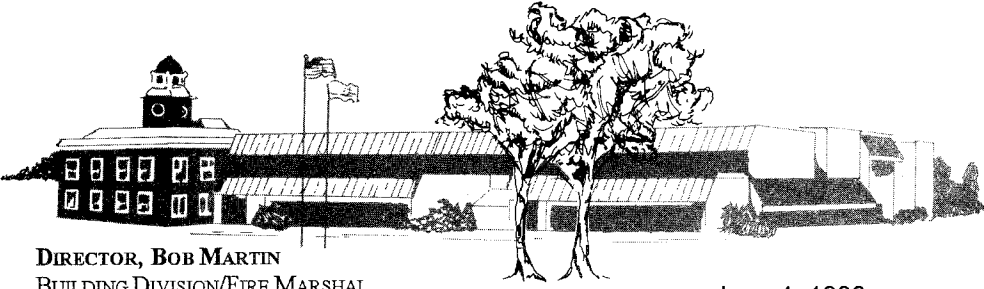
Rayonier Timberlands Operating Company L.P. intends to convey title to the trespassed area without charge. However, the Fire Hall or County, will be required to pick up all costs associated with filling and recording the necessary documents. RTOC has also paid for the necessary surveying.

If you have any questions please give me a call at 374-7204. Thank you.

Sincerely;

Jerry Clarke
Area Forester
Northwest Forest Resources

CLALLAM COUNTY
DEPARTMENT OF
COMMUNITY DEVELOPMENT



DIRECTOR, BOB MARTIN
BUILDING DIVISION/FIRE MARSHAL
ENVIRONMENTAL HEALTH DIVISION
PLANNING DIVISION/WATER QUALITY

June 4, 1999

CLALLAM COUNTY COURTHOUSE
223 E. FOURTH ST., P.O. BOX 863
PORT ANGELES, WA 98362-0149
(360) 417-2000, FAX (360) 417-2443

Kenneth Schindler
Clallam County Fire District #6
P. O. Box 2385
Forks, WA 98331

RE: Boundary Line Adjustment Application

Dear Mr. Schindler:

I have received your application for a boundary line adjustment application between Fire Dist. #6 and Rayonier Timberlands, however, the application is incomplete at this time.

Please complete the application in its entirety, including information for parcel B. Also, a deed representing ownership of each parcel is required to accompany the application. Copies of deeds can be obtained from the Clallam County Auditor's Office.

Once you have completed the application and resubmitted along with all applicable documents, the Planning Division will issue a preliminary approval which outlines all conditions required to be met for final approval. Final approval has been granted once the conditions for final approval are met and any necessary items are recorded with the Auditor's office. The time frame for preliminary approval generally takes approximately 60 - 75 days.

If you have any questions pertaining to this information, please contact me at 360-417-2420.

Sincerely,

Win Slota
Special Project Coordinator

c. correspondence file
project file 14-28-20-340000/14-28-20-430155

CLALLAM COUNTY
DEPARTMENT OF
COMMUNITY DEVELOPMENT



DIRECTOR, BOB MARTIN
BUILDING DIVISION/FIRE MARSHAL
ENVIRONMENTAL HEALTH DIVISION
PLANNING DIVISION/WATER QUALITY

October 15, 1999

CLALLAM COUNTY COURTHOUSE
223 E. FOURTH ST., P.O. BOX 863
PORT ANGELES, WA 98362-0149
(360) 417-2000, FAX (360) 417-2443

Rayonier Timberlands Operating Company, L.P.
116 Quillayute Road
Forks, WA 98331

Clallam County Fire Protection District #6
P.O. Box 2385
Forks, WA 98331

RE: Boundary Line Adjustment Application (BLA99-0031)

Dear Sirs:

This is to inform you that the Boundary Line Adjustment Application submitted on June 1, 1999, proposing to adjust the boundaries between Assessor's Parcels 14-28-20-340000 (Parcel A) and 14-28-20-430155 (Parcel B), has been approved.

To legally establish the new boundaries so that permits can be issued and/or property transferred, you must record a new survey map and quit claim deed(s), along with the administrator's signature, as required in condition number two (2) of the attached Decision with the Clallam County Auditor. Following recording of the map and deed(s), a copy of the recorded document(s) must then be submitted to the Clallam County Department of Community Development.

If you have any questions regarding the above information, please contact the Department of Community Development by phoning me at (360) 417-2420.

Sincerely,

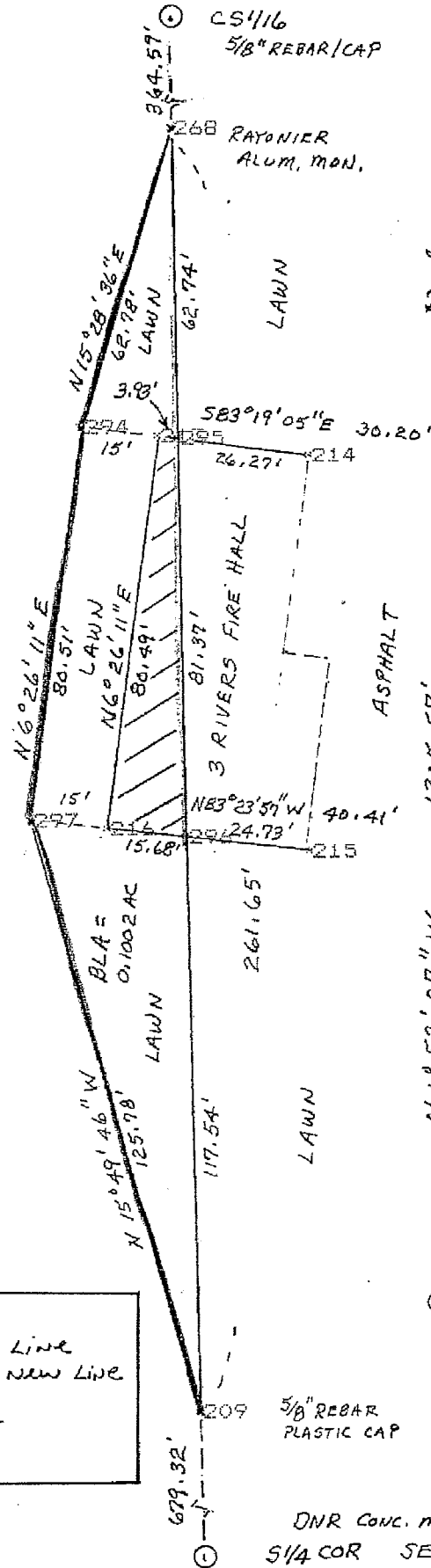
Win Slota
Special Project Coordinator

- c. correspondence file
project file BLA99-0031
14-28-20-340000 and 14-28-20-430155

Post-it® Fax Note		7671	Date	11-8-99	# of pages	5
To	Ken Shindler		From	Win Slota		
Co./Dept.			Co.	Clallam		
Phone #	8		Phone #	417-2420		
Fax #	360-374-9206		Fax #			

VOL. 39 PG. 67 SURVEYS
GOUT LOT 10 SECTION 20
T28N R14W

R.T.O.C.



SCALE 1" = 30'
DATE 3/18/99

